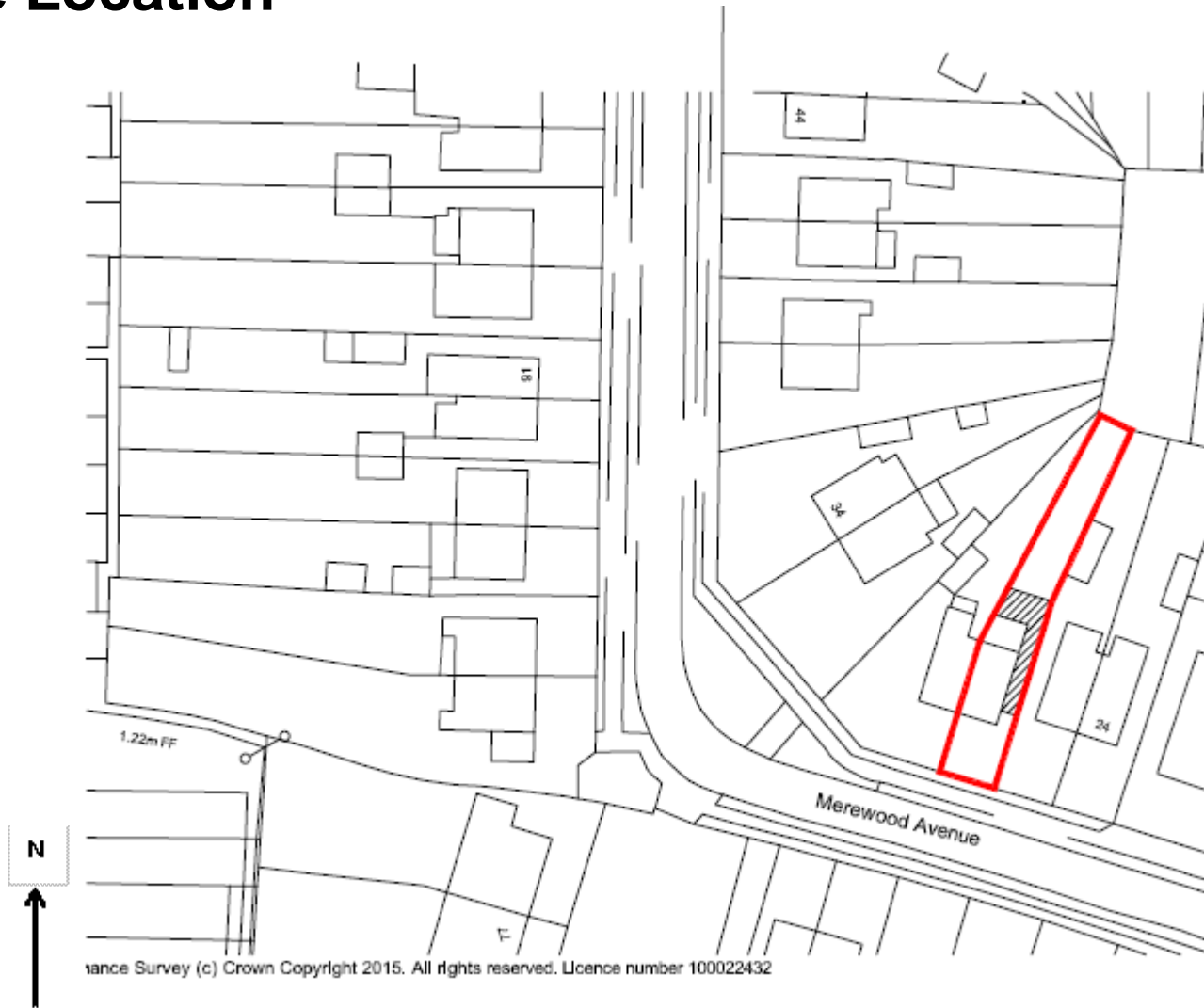


Welcome to the East Area Planning Committee

- This planning committee meeting is held in public but it is not a public meeting.
- There will be an opportunity for the public to address the committee on each application.
- If you wish to speak for or against a planning application, you need to have either requested it in advance, or hand in one of the available speaker forms, or speak to the clerk.
- Information on meeting protocol and conduct at the committee is set out in the Code of Practice.
- This is in the committee agenda just before the first planning application report.

Site Location

84



Ordnance Survey (c) Crown Copyright 2015. All rights reserved. Licence number 100022432

© Crown Copyright and database right 2011.
Ordnance Survey 100019348

www.oxford.gov.uk



**OXFORD
CITY
COUNCIL**



Front Elevation

85



www.oxford.gov.uk



**OXFORD
CITY
COUNCIL**



Rear Elevation

86



www.oxford.gov.uk



**OXFORD
CITY
COUNCIL**



Side Passage

87



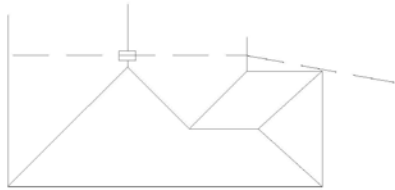
www.oxford.gov.uk



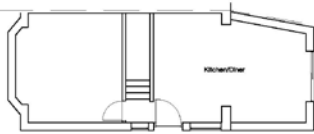
**OXFORD
CITY
COUNCIL**



Plans

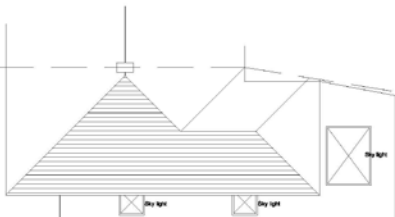


Roof Plan

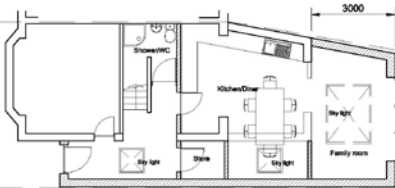


Ground Floor Plan

EXISTING PLANS



Roof Plan

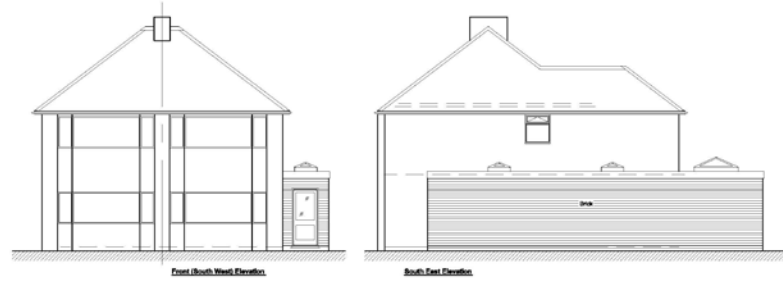


Ground Floor Plan


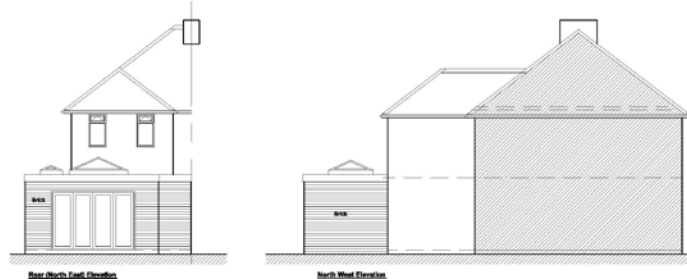
PROPOSED PLANS



EXISTING ELEVATIONS



PROPOSED ELEVATIONS



Robin Akers Ltd Architectural Consultants 1 Lee Close, Charlbury, Oxon OX7 3SG tel 01568 810012 e-mail robin@robinakers.co.uk	JOB: Loft Conversion @ 28 Menwood Ave Sandhills, Oxford	DRAWING: Existing & Proposed Plans & Elevations	
		DRAWN: SCALES: 1:100@A2	CHECKED: DATE: 15.9.15
JOB No.		DRAWING No.	REV.
P1		P1	P1

www.oxford.gov.uk

